





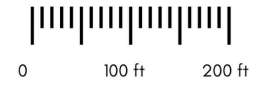


### LEGEND

-  BOAT RAMP
-  INFORMATION/REGISTRATION/KIOSK
-  PARK ENTRANCE
-  PARKING AREA
-  TRAIL
-  TRAILHEAD



PROPERTY BOUNDARY

PROPERTY BOUNDARY

INTERSTATE 380

PROPERTY BOUNDARY

PROPERTY BOUNDARY

51st Street

BOUNDARY

The map features several key elements: a yellow trail line winding through the area; a parking area (P) near the bottom left; a boat ramp (BR) and information kiosk (i) near the bottom center; a park entrance (E) at the bottom left; and several trailheads (TH) marked along the trail. The trail starts near the bottom left, goes north, then east, then south, and finally west back to the start.

